



City of South San Francisco

CONSTRUCTION CONNECTION

New residential and commercial developments are coming to South San Francisco. Have questions about ongoing or future construction?

You have three ways to get your questions answered about construction in South San Francisco. Please see below:

1. **Phone:** Contact our Construction Hotline: **650.829.4600**. You can leave a message and your call will be returned within 48 hours.
2. **Email:** Email us your question to Construction@ssf.net.
3. **Website:** The City website is frequently updated with the latest construction information available, along with an interactive map identifying projects going on in the City. Check it out: construction.ssf.net.

Follow the Economic and Community Development Facebook page to receive updates on projects in the City.

Like us on Facebook!

CONSTRUCTION PROJECTS IN SSF

30 TANFORAN AVENUE - SOUTHLINE DEVELOPMENT

Utility work continues impacting multiple streets and serving as a frontage to the project. The work is being phased to minimize vehicle and pedestrian travel disruptions. The work will proceed as follows:

- **South Linden Avenue** between Victory Avenue and Dollar Avenue parking will be restricted during working hours to allow temporary lane shifts to occur as work is underway between the hours of 7:00 a.m. and 3:00 p.m. Lane shifts will impact both the northbound and southbound travel on South Linden Avenue.

- **Dollar Avenue** between Tanforan Avenue and South Linden Avenue parking will be restricted to allow temporary lane shifts to occur. Lane shifts will impact both the northbound and southbound travel on Dollar Avenue.
- **Tanforan Avenue** between Dollar Avenue and South Maple Avenue parking will be restricted during working hours to allow temporary lane shifts to occur between the hours of 7:00 a.m. and 5:00 p.m. Lane shifts will impact both the northbound and southbound travel on Dollar Avenue.
- **South Maple Avenue** between Browning Way to Tanforan Avenue will be closed. South Maple Avenue will have NO access for traffic vehicles except for emergency vehicles. A portion of Centennial Way Trail will also be closed, pedestrian traffic will be rerouted to the sidewalk on the east side of South Maple Avenue. The closure will remain for the whole duration of work.

Commuters can expect delays and are encouraged to use alternate routes. Construction flaggers will be deployed to help maintain vehicular travel. Please always follow the signs and safety personnel instructions.



428 BADEN AVENUE

The sidewalk along the project's Baden Avenue frontage is closed. Pedestrian detour signage is deployed, noting a safe path of travel around the work area. Additionally, the project expects daily material deliveries, and additional truck traffic is expected. The contractor will maintain vehicular access to Baden Avenue and 3rd Lane. Drivers can expect minor delays. Construction flaggers will be deployed during

material deliveries. Please always follow the signs and safety personnel instructions.



CENTENNIAL WAY TRAIL IMPROVEMENTS

The Centennial Trail Improvements project continues. Centennial Way Trail from South Spruce Avenue through South Maple Avenue/Huntington Avenue will be CLOSED starting Monday, July 8 at 7:00 a.m. and will reopen Friday, July 26 at 5:00 p.m. Please use Huntington Avenue at the alternate route around the construction area while the trail is closed.

For additional information about this closure, please visit www.ssf.net/parkprojects.

Alternate Routes:

From South Spruce to South Maple

- Take South Spruce Avenue West
- Turn Left on Huntington Avenue
- Turn Left on Sneath Lane

From South Maple to South Spruce

- Turn Left on Sneath Lane
- Turn Right on Huntington Avenue
- Turn Right on South Spruce Avenue



El CAMINO REAL (Between Arroyo Drive and Kaiser Way)

Improvements continue along El Camino Real between Arroyo Drive and Kaiser Way as part of the Grand Boulevard project which includes

improvements to sidewalks, planting, roadway, lighting, and landscaping. Work is currently focused along the southbound side of El Camino Real and Del Paso Drive. Minor lane shifts will be deployed as work is underway along El Camino Real (weather dependent). Starting on Monday, July 8, the contractor will shift their focus to the northbound side of El Camino Real, while completing activities along the southbound side. Pedestrian detour signage when required will be deployed, noting a safe path of travel around the work area. Drivers can expect minor delays. Please always follow the signs and safety personnel instructions.



KARLYL MATSUMOTO PLAZA PROJECT

On Wednesday, July 10 and Thursday, July 11, the right turn north bound lane on Airport Boulevard will be closed from 9:00 a.m. to 3:00 p.m. Contractor will be operating a crane to install a sculpture.

Drivers can expect minor delays. Please always follow the signs and safety personnel instructions.

ORANGE MEMORIAL PARK AQUATIC CENTER

Installation of soldier piles is scheduled to start in early July 2024. As a safety precaution for this work, the sidewalk along the construction frontage on Orange Avenue will be closed from Monday July 8th to Friday, August 16. "No Parking" Signs and pedestrian detour signage will be posted along construction fencing. Pedestrians will be diverted to the walkway across the Orange Avenue during this six-week period. Please always follow the signs and safety personnel instructions.

OYSTER POINT IIC IMPROVEMENT PROJECT

Construction continues at the Oyster Point Marina/Park. The entire section of East Basin Road turning into Southeast on Marina Boulevard is closed for the duration of the project. The East portion of the Bay Trail will be detoured, while the West portion will remain open except for a short periodic disruption. Pedestrian detour signage has been deployed, routing pedestrian around the closed portions of the Bay Trail.

The Oyster Point fishing pier will be closed from Monday, July 22 to Friday, July 26. Contractor will be completing pavement improvement in front of the pier.

The Upper trailer parking lot will be closed for slurry seal and base repairs from Monday, July 22 – Wednesday, July 24. The Windsurf launch ramp will remain closed.



Construction Questions: Srushti Vaghela at (415) 481-2805
Project Information: www.ssf.net/parkprojects

 BAY TRAIL OPEN DURING CONSTRUCTION
 TEMPORARY BAY TRAIL DETOUR
Dismount and walk bikes while using temporary detour trail



Parking lot is closed at the lower parking lot near the windsurf ramp and picnic area. The trailer parking lot will lose parking stalls as these will be used as a staging area, but the rest will remain open to the public.

SMART CORRIDORS EXPANSION

The Smart Corridor Expansion project is a joint effort by the City and Caltrans to develop a traffic management system along key arterial corridors that parallel US-101 and I-380. The Smart Corridor program provides public agencies the tools to safely manage traffic congestion through local streets during normal operating conditions, major freeway incidents, and special events.

The project stretches along the following:

1. Airport Boulevard: US-101 (City limit) to Terminal Court
2. South Airport Boulevard: Road 21 to Mitchell Avenue
3. Gateway Boulevard: Mitchell Avenue to Oyster Point Boulevard

Work will proceed daily (Monday through Friday). Some work will be performed at night to alleviate possible congestion resulting from this work.

July 15 to July 26 (Typical work hours 9:00 a.m. – 3:00 p.m.):

- South Airport Boulevard and Wonder Color Ave (Northbound and Southbound)

Commuters can expect delays and are encouraged to use alternate routes.

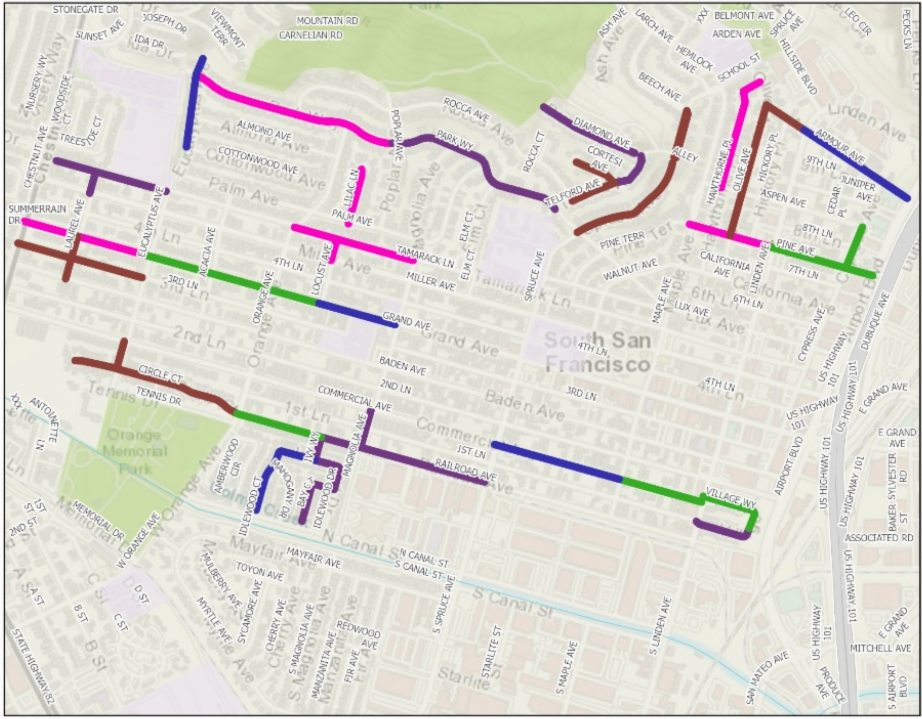
This project will provide asphalt pavement maintenance of several residential, collector, and arterial streets in Downtown and Old Town neighborhoods of the City of South San Francisco (City) as part of the Pavement Management Program (PMP). The contractor will deliver advance notifications to residents, businesses and public services so that they are made aware of the upcoming street work and the specific dates and times when residents will be impacted by the work. Street parking will be temporarily impacted during construction. Temporary No Parking signs will be deployed notifying the public of the street parking that will be impacted by the scheduled work. Residents can expect minor delays through the work zones during construction. Temporary vehicular detour signage will be deployed. The use of alternate routes is encouraged. Please follow signage and safety personnel instructions. For information on the 2023/2024 Street Surface Seal project, please visit the SSF website at www.ssf.net/streetsurface Seal.

City continues work on its 2023 street improvement project along various streets west of US-101 (see map below). Work has been phased to minimize impacts from construction. Work will proceed daily between the hours of 7:00 a.m. and 5:00 p.m.


Notice will be posted along impacted areas 72-hours in advance of impact. Local access will be maintained throughout most phases of work. Delays are expected and commuters are encouraged to use alternate routes. Please always follow the signs and safety personnel instructions.

Crack sealing and striping removal ongoing. This work to remove existing striping and crack sealing is ongoing and will continue over the upcoming two weeks: Week of July 8 and July 19.

South San Francisco Slurry Seal - Schedule 2023 Street Surface Seal Project

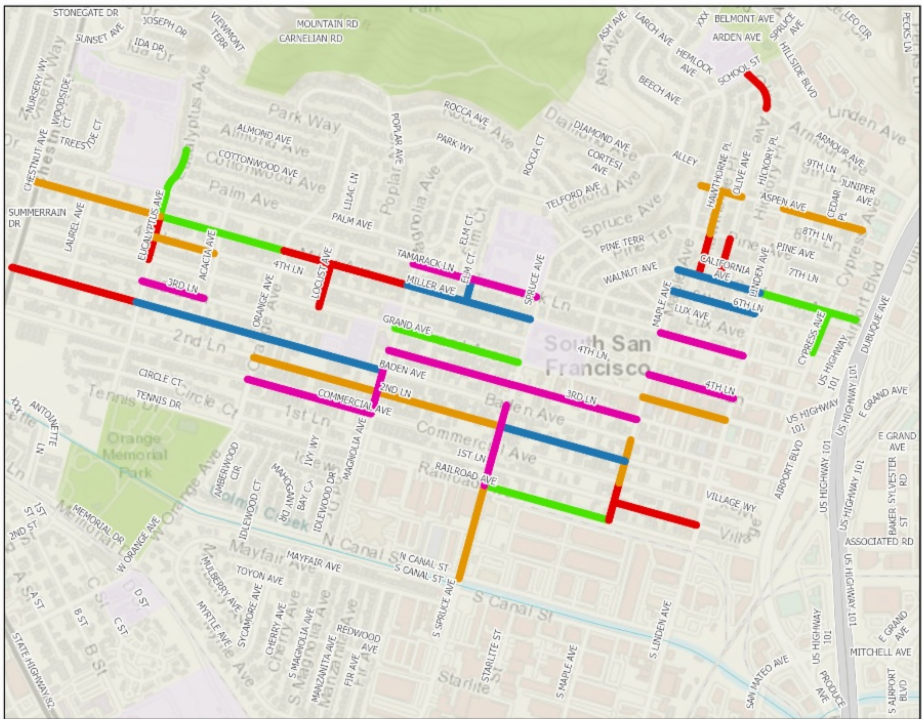


- Week 2**
 (7/8/24 to 7/12/24)
- █ Day 4 - Monday 7/8
 - █ Day 5 - Tuesday 7/9
 - █ Day 6 - Wednesday 7/10
 - █ Day 7 - Thursday 7/11
 - █ Day 8 - Friday 7/12




Date Exported: 6/18/2024 1:23 PM

South San Francisco Slurry Seal - Schedule 2023 Street Surface Seal Project



- Week 3**
 (7/15/24 to 7/19/24)
- █ Day 9 - Monday 7/15
 - █ Day 10 - Tuesday 7/16
 - █ Day 11 - Wednesday 7/17
 - █ Day 12 - Thursday 7/18
 - █ Day 13 - Friday 7/19



Date Exported: 6/18/2024 1:23 PM



[Unsubscribe](#) | [Update Profile](#) | [Constant Contact Data Notice](#)



Try email marketing for free today!