



City of South San Francisco

CONSTRUCTION CONNECTION

New residential and commercial developments are coming to South San Francisco. Have questions about ongoing or future construction?

You have three ways to get your questions answered about construction in South San Francisco. Please see below:

1. **Phone:** Contact our Construction Hotline: **650.829.4600**. You can leave a message and your call will be returned within 48 hours.
2. **Email:** Email us your question to Construction@ssf.net.
3. **Website:** The City website is frequently updated with the latest construction information available, along with an interactive map identifying projects going on in the City. Check it out: construction.ssf.net.

Follow the Economic and Community Development Facebook page to receive updates on projects in the City.

Like us on Facebook!

CONSTRUCTION PROJECTS IN SSF

30 TANFORAN AVENUE - SOUTHLINE DEVELOPMENT

Utility work continues impacting multiple streets and serving as a frontage to the project. The work is being phased to minimize vehicle and pedestrian travel disruptions. The work will proceed as follows:

- **South Linden Avenue** between Victory Avenue and Dollar Avenue parking will be restricted during working hours to allow temporary lane shifts to occur as work is underway between the hours of 7:00 a.m. and 3:00 p.m. Lane shifts will impact both the northbound and southbound travel on South Linden Avenue.

- **Dollar Avenue** between Tanforan Avenue and South Linden Avenue parking will be restricted to allow temporary lane shifts to occur. Lane shifts will impact both the northbound and southbound travel on Dollar Avenue.
- **Tanforan Avenue** between Dollar Avenue and South Maple Avenue parking will be restricted during working hours to allow temporary lane shifts to occur between the hours of 7:00 a.m. and 5:00 p.m. Lane shifts will impact both the northbound and southbound travel on Dollar Avenue.
- **South Maple Avenue** between Browning Way to Tanforan Avenue will be closed. South Maple Avenue will have NO access for traffic vehicles except for emergency vehicles. A portion of Centennial Way Trail will also be closed, pedestrian traffic will be rerouted to the sidewalk on the east side of South Maple Avenue. The closure will remain for the whole duration of work.

Commuters can expect delays and are encouraged to use alternate routes. Construction flaggers will be deployed to help maintain vehicular travel. Please always follow the signs and safety personnel instructions.



428 BADEN AVENUE

The sidewalk along the project's Baden Avenue frontage is closed. Pedestrian detour signage is deployed, noting a safe path of travel around the work area. Additionally, the project expects daily material deliveries, and additional truck traffic is expected. The contractor will maintain vehicular access to Baden Avenue and 3rd Lane. Drivers can expect minor delays. Construction flaggers will be deployed during

material deliveries. Please always follow the signs and safety personnel instructions.




CENTENNIAL WAY TRAIL IMPROVEMENTS

The Centennial Trail Improvements project continues. Access to the project is from South Spruce Avenue using the maintenance driveway. Construction traffic will be temporarily directed into the construction area from South Spruce Avenue using Centennial Trail. Trail users may be impacted. Flaggers will be available to direct trail users and construction traffic during the temporary construction vehicle detour.



Work hours are Monday through Friday 8:00 a.m. to 5:00 p.m. For additional information about this project, please visit www.ssf.net/parkprojects.



El CAMINO REAL (Between Arroyo Drive and Kaiser Way)

Improvements continue along El Camino Real between Arroyo Drive and Kaiser Way as part of the Grand Boulevard project which includes improvements to sidewalks, planting, roadway, lighting, and landscaping. Work is currently focused along the southbound side of El Camino Real and Del Paso Drive. Minor lane shifts will be deployed as work is underway along El Camino Real (weather dependent). Pedestrian detour signage when required will be deployed, noting a safe path of travel around the work area. Drivers can expect minor delays. Please always follow the signs and safety personnel instructions.



OYSTER POINT IIC IMPROVEMENT PROJECT

Construction continues at the Oyster Point Marina/Park. The entire section of East Basin Road turning into Southeast on Marina Boulevard is closed for the duration of the project. The East portion of the Bay Trail will be detoured, while the West portion will remain open except for a short periodic disruption. Pedestrian detour signage has been deployed, routing pedestrian around the closed portions of the Bay Trail.



OYSTER POINT IIC

PHASE 2 CONSTRUCTION PLAN
MAY - AUGUST 2024

Construction Questions: Srushti Vaghela at (415) 481-2805
Project Information: www.ssf.net/parkprojects

 BAY TRAIL OPEN DURING CONSTRUCTION
 TEMPORARY BAY TRAIL DETOUR
Dismount and walk bikes while using temporary detour trail



Parking lot is closed at the lower parking lot near the windsurf ramp and picnic area. The trailer parking lot will lose parking stalls as these will be used as a staging area, but the rest will remain open to the public.

The Oyster Point boat launch, fishing pier, and public bathrooms will remain open during construction. The Windsurf launch ramp will remain closed.



PG&E SUBSTATION (Gateway Boulevard between East Grand Avenue and Oyster Point Boulevard)

Work continues along Gateway Boulevard between East Grand Avenue and Oyster Point Boulevard. Work will result in lane closure on northbound Gateway Boulevard and eastbound Oyster Point Boulevard. The work will continue into weekend to minimize disruptions on:

1. Friday, June 28
2. Saturday, June 29
3. Sunday, June 30
4. Monday, July 1

5. Tuesday, July 2

Travel through Gateway Boulevard and Oyster Point Boulevard will be maintained, but commuters are encouraged to use alternate routes as there may be momentary delays. Construction flaggers will be deployed to help keep vehicular travel when necessary. The sidewalks will remain open as work is underway.

As part of this work, PG&E will be coordinating with impacted businesses/customers as there is an expected power outage. Businesses/customers impacted will receive a notice directly from PG&E if they fall on the impact zone. Power outage is expected on Saturday, June 29, and Sunday, June 30.



SMART CORRIDORS EXPANSION PROJECT

The Smart Corridor Expansion project is a joint effort by the City and Caltrans to develop a traffic management system along key arterial corridors that parallel US-101 and I-380. The Smart Corridor program provides public agencies the tools to safely manage traffic congestion through local streets during normal operating conditions, major freeway incidents, and special events.

The project stretches along the following:

1. Airport Boulevard: US-101 (City limit) to Terminal Court
2. South Airport Boulevard: Road 21 to Mitchell Avenue
3. Gateway Boulevard: Mitchell Avenue to Oyster Point Boulevard

Work will proceed daily (Monday through Friday). Some work will be performed at night to alleviate possible congestion resulting from this work.

June 10 to June 21, 2024 (Typical work hours 9:00 a.m. – 3:00 p.m.)

- Airport Boulevard and Sister Cities Boulevard
- South Airport Boulevard and San Mateo Avenue
- Gateway Boulevard and Oyster Point Boulevard
- South Linden Avenue, Canal Street to Baden Avenue
- South Airport Boulevard, Canal Street to San Bruno Avenue

More impactful work will be proceeding at night at the following locations:

June 12 to June 14, 2024 (Night work hours 7:00 p.m. – 5:00 a.m.)

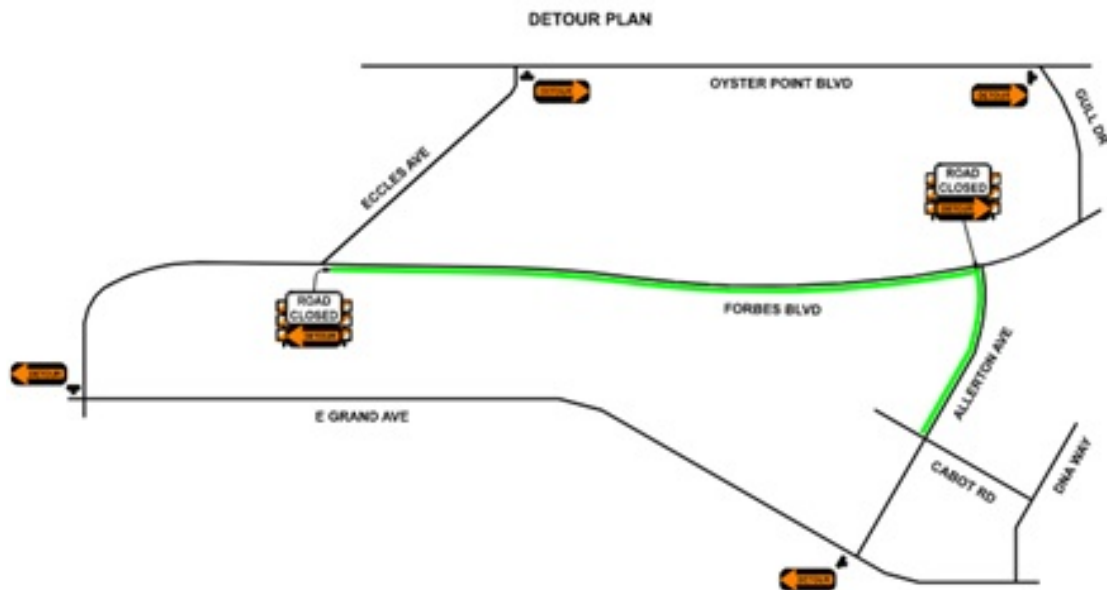
- South Airport Boulevard Northbound Access to San Bruno Avenue
- San Bruno Avenue between South Airport Boulevard and Highway 101

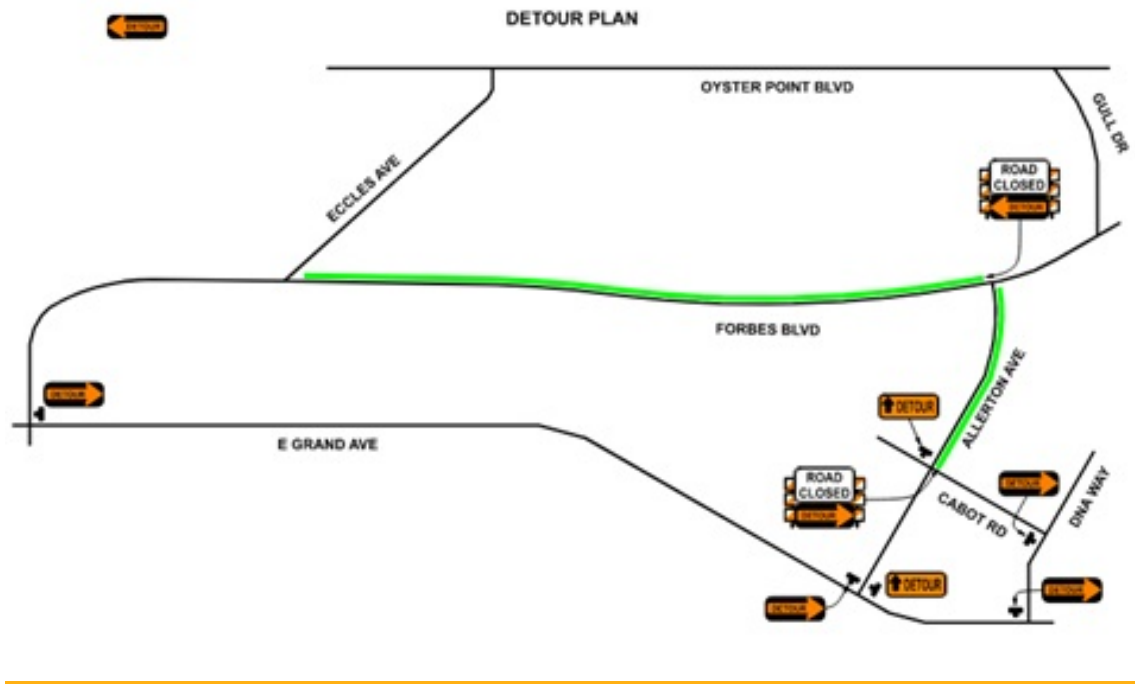
Commuters can expect delays and are encouraged to use alternate routes.



VANTAGE PHASE 1 (Forbes Boulevard and Allerton Avenue)

Road work (repaving) scheduled to start Monday, June 17 through Friday, June 28 requiring road closure along Forbes Boulevard between Allerton Avenue and Eccles Avenue and Allerton Avenue between Forbes Boulevard and Cabot Road between the hours of 7:00 a.m. and 5:00 p.m. daily. Work will be phased to minimize disruptions. Access to businesses will be maintained as work is underway. Detour signage will be deployed routing drivers along closed portions. Commuters can expect delays and are encouraged to use alternate routes. Please always follow the signs and safety personnel instructions.





City of South San Francisco | 400 Grand Avenue | South San Francisco, CA 94080 US

[Unsubscribe](#) | [Update Profile](#) | [Constant Contact Data Notice](#)



Try email marketing for free today!